
















# RAY TOWNSHIP

MACOMB COUNTY, MICHIGAN

## LONG TERM LAND USE PLAN

-  Agricultural Residential 90,000
-  Single Family Residential Transition 60,000
-  Single Family Residential Low 30,000
-  Single Family Residential Medium 20,000
-  Single Family Residential High 15,000
-  Mixed Use Residential
-  Multiple Family
-  Multiple Family - Senior Housing
-  Manufactured Housing Community
-  Commercial
-  Industrial
-  Industrial Residential
-  Mixed Use Davis District
-  Semi - Public
-  Public

Adopted by:  
Ray Township Planning Commission  
May 11, 2010

Endorsed by:  
Ray Township Board of Trustees  
June 1, 2010

Prepared By:  
The Ray Township Planning Commission



Base Map Provided By:  
MCPED

