













RAY TOWNSHIP


MACOMB COUNTY

ZONING MAP

ORDINANCE #36

ZONING LEGEND

-  AGRICULTURAL RESIDENTIAL DISTRICT
-  RESIDENTIAL TRANSITIONAL
-  SINGLE FAMILY RESIDENTIAL LOW
-  SINGLE FAMILY RESIDENTIAL MEDIUM
-  SINGLE FAMILY RESIDENTIAL HIGH
-  RESIDENTIAL MIXED USE
-  RESIDENTIAL MODERATE DISTRICT
-  MANUFACTURED HOUSING COMMUNITY
-  LOCAL BUSINESS DISTRICT
-  GENERAL BUSINESS DISTRICT
-  MIXED USE DISTRICT
-  INDUSTRIAL DISTRICT



ADOPTED BY:
RAY TOWNSHIP
BOARD OF TRUSTEES

CONTAINS AMENDMENTS THRU:
MAY 10, 2011

PREPARED BY:

