



Mark A. Hackel
County Executive

DEPARTMENT OF ROADS

117 South Groesbeck Highway ♦ Mount Clemens, Michigan 48043

Phone: (586) 463-8671

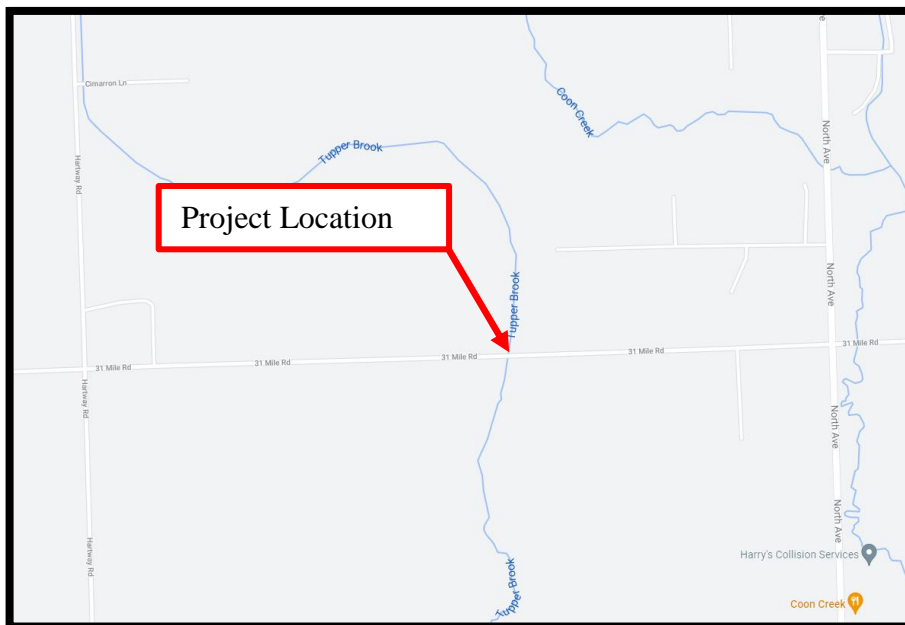
www.macombgov.org/roads

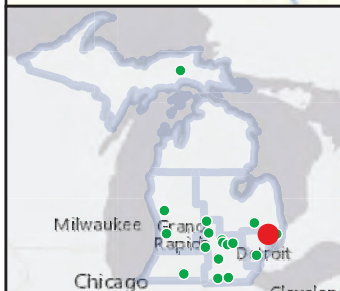
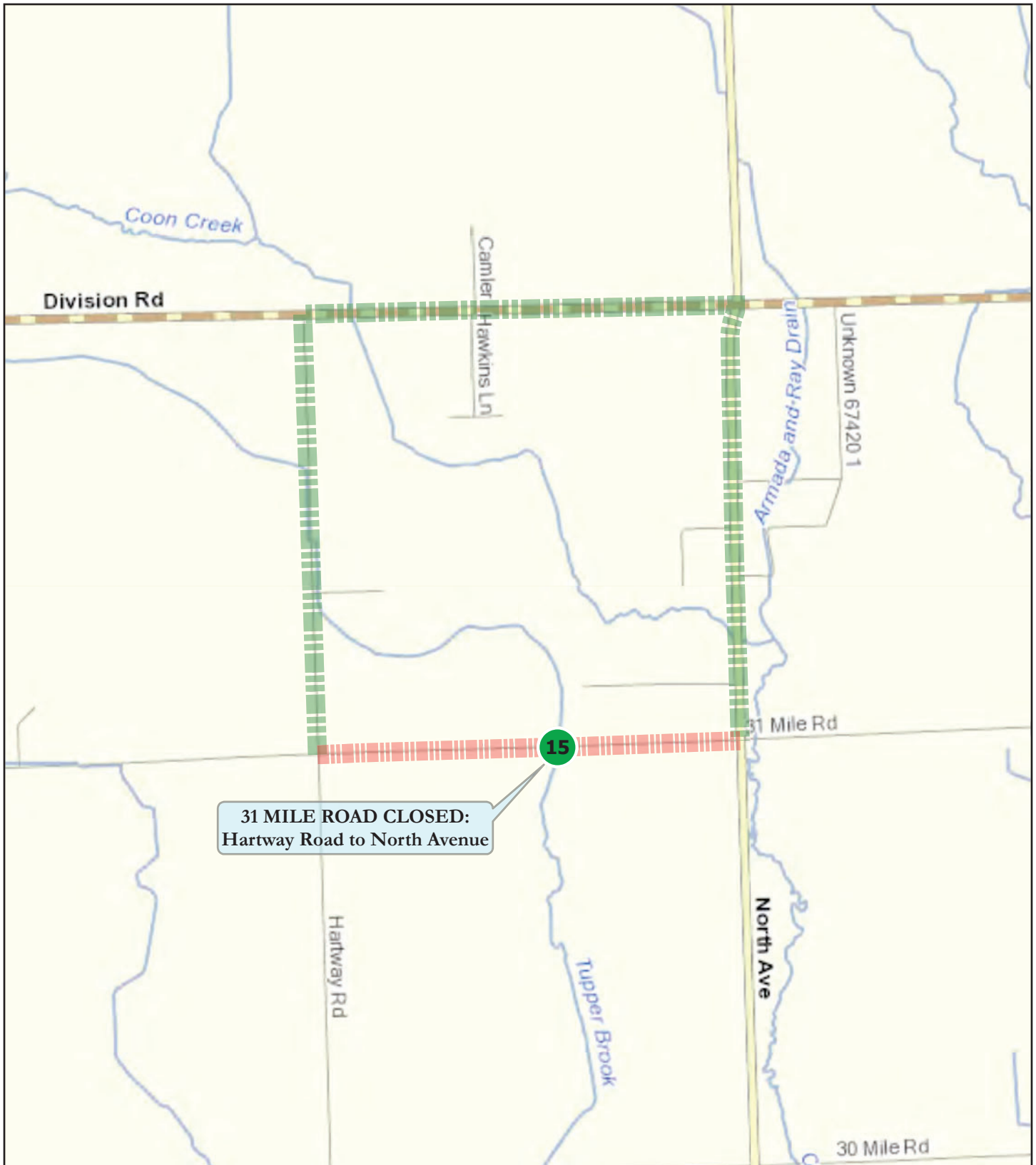
Bryan E. Santo, P.E.
Director of Roads

UPDATE 2022.03.01: Added Detour Route and Adjusted Anticipated Closure Date

PROJECT INFORMATION	
PROJECT NAME:	31 Mile Road over Tupper Brook Drain Bridge Work
LOCATION:	Ray Township: 31 Mile Road between Hartway and North Avenue.
DESCRIPTION:	STR 6381: Bridge Superstructure Replacement and approach work.
MCDR WORK ORDER #:	NA
MDOT JOB NUMBER:	209934
PROJECT START DATE:	March 21 st , 2022
COMPLETION DATE:	May 26 th , 2022
REMARKS:	March 21st: Currently anticipated closure date for 31 Mile Road to thru traffic from Hartway to North Avenue. A Detour will be posted. Drivers should seek alternate routes.
NOTICE:	All proposed dates are subject to change due to weather conditions

CONTACTS LIST		
Project Ombudsman:	Steve Ellens	517.348.3982 Ombudsman@rsandh.com
MCDR Representative:	Adam J. Newton	586.463.8671
Contractor:	C.A. Hull Co., Inc. 8177 Goldie Road Walled Lake, MI 48390	248.363.3813
EMERGENCY Contact:	Contractor: Zak Underwood	810.217.0647
Bridge Bundling Website: michigan.gov/bridgebundling		







MDOT LOCAL AGENCY BRIDGE BUNDLE PROGRAM MACOMB COUNTY- TUPPER BROOK DRAIN BRIDGE 31 MILE ROAD DETOUR

MAP ID: 15
STRUCTURE: 6381
OWNER: MACOMB COUNTY
YEARBUILT: 1964

CONDITION: Serious/Critical
Agency: Macomb County Department of Roads
Contact: Scott Wanagat
Email: swanagat@rcmcweb.org

Bridge Location: 42.791010, -82.891430



 Closed Road
 Detour Route



0 0.25 0.5 Mi